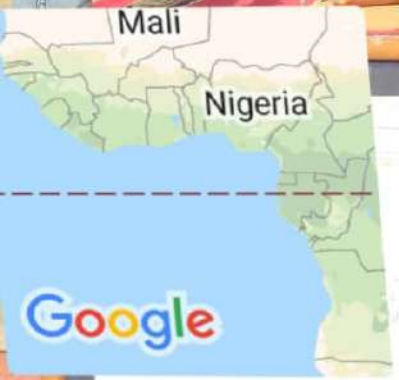




GPS Map Camera



Pune, Maharashtra, India

411002, 726-927, White House Rd, Sathe Colony, Shukrawar Peth, Pune, Maharashtra 411002, India

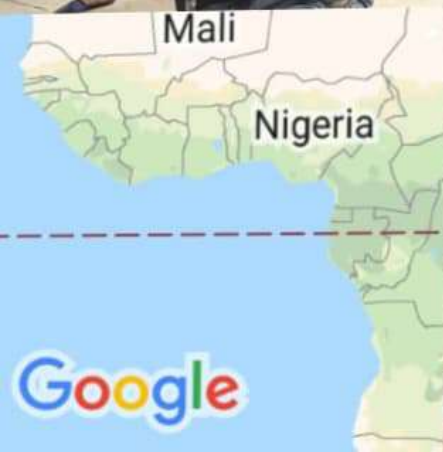
Lat 18.507108°

Long 73.856668°

23/05/22 08:27 AM



GPS Map Camera



Pune, Maharashtra, India

411002, 726-927, White House Rd, Sathe Colony,
Shukrawar Peth, Pune, Maharashtra 411002, India

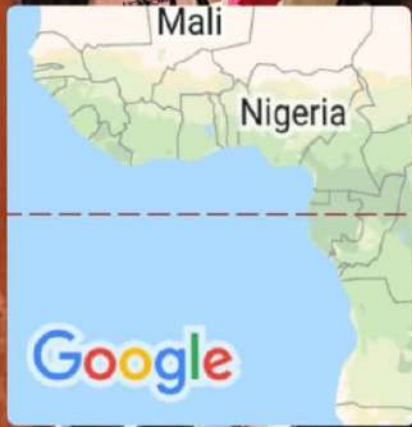
Lat 18.507108°

Long 73.856668°

23/05/22 08:26 AM



GPS Map Camera



Pune, Maharashtra, India

411002, 726-927, White House Rd, Sathe Colony, Shukrawar Peth, Pune, Maharashtra 411002, India

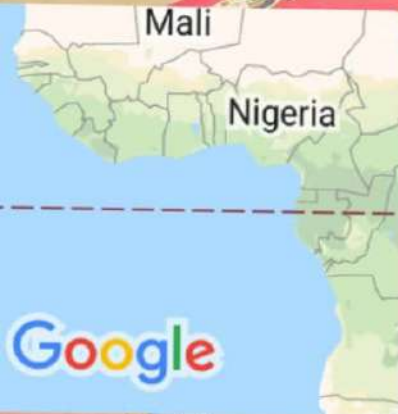
Lat 18.507108°

Long 73.856668°

23/05/22 08:24 AM



GPS Map Camera



Pune, Maharashtra, India

411002, 726-927, White House Rd, Sathe Colony, Shukrawar
Peth, Pune, Maharashtra 411002, India

Lat 18.507108°

Long 73.856668°

23/05/22 08:27 AM






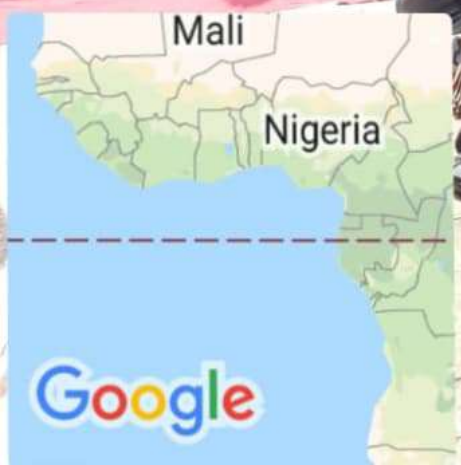
चक्रासन







 GPS Map Camera



Pune, Maharashtra, India

411002, 726-927, White House Rd, Sathe Colony,
Shukrawar Peth, Pune, Maharashtra 411002, India

Lat 18.507108°

Long 73.856668°

23/05/22 08:26 AM